

Site Map

North Carolina

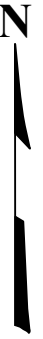
Monitoring Well Network

Bushy Lake Site, V 390

Southwest of Roseboro,

Cumberland County, NC

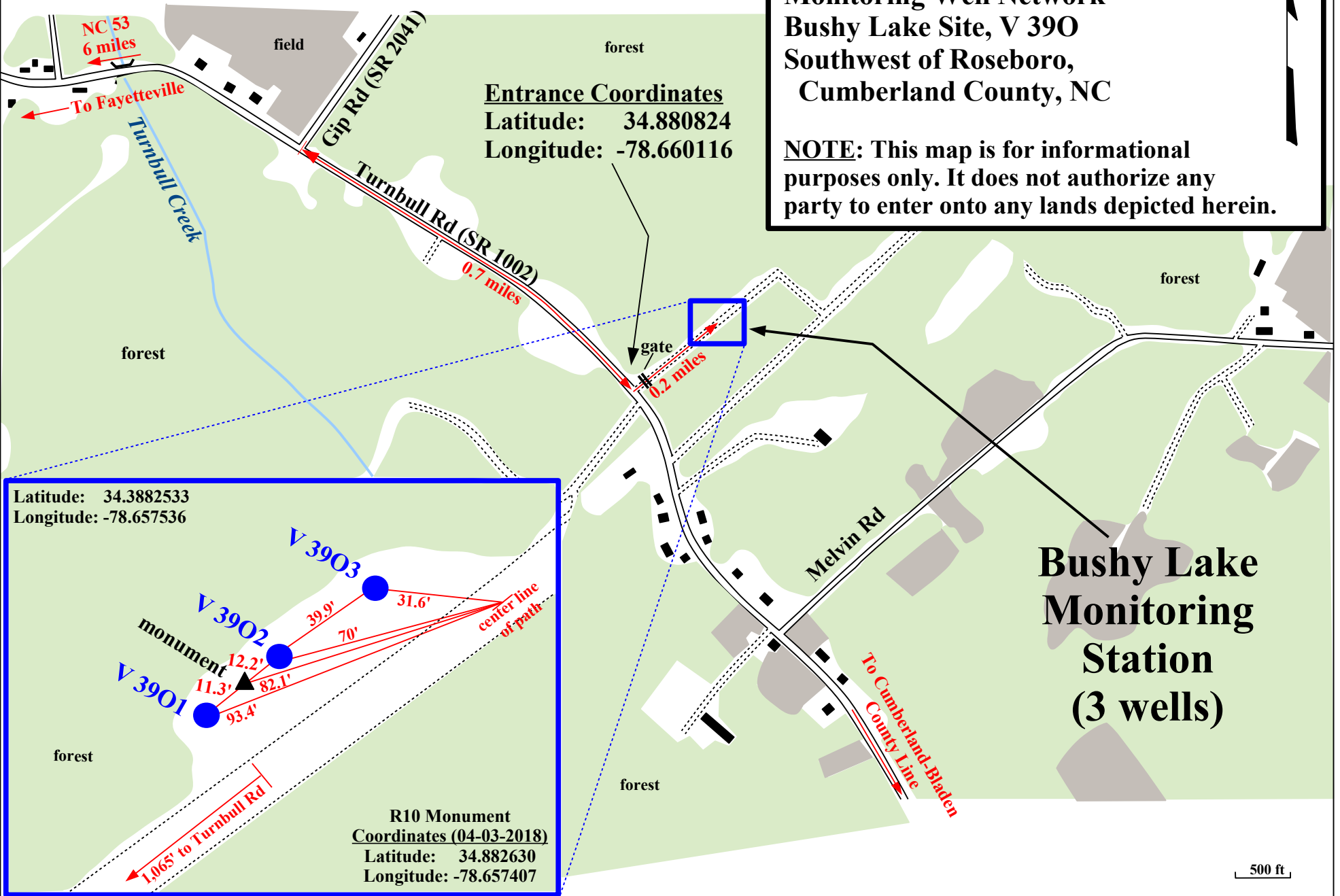
NOTE: This map is for informational purposes only. It does not authorize any party to enter onto any lands depicted herein.



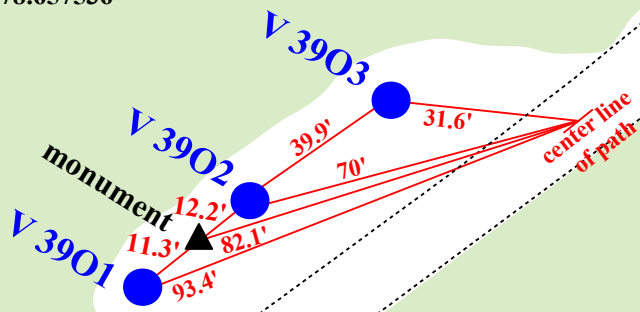
Entrance Coordinates

Latitude: 34.880824

Longitude: -78.660116



Latitude: 34.3882533
Longitude: -78.657536



R10 Monument
Coordinates (04-03-2018)
Latitude: 34.882630
Longitude: -78.657407

**Bushy Lake
Monitoring
Station
(3 wells)**

500 ft